



जनजातीय कार्य मंत्रालय
MINISTRY OF TRIBAL AFFAIRS
GOVERNMENT OF INDIA



National Conference on PESA

Planning & Implementation of PESA – the Way Forward (Session -III)





सत्यमेव जयते

29 Sectors in XI schedule



1. Agriculture.
2. Land Improvement.
3. Minor Irrigation.
4. Animal Husbandry.
5. Fisheries

6. Social Forestry.
7. Minor Forest Produce.
8. Small scale industries.
9. Khadi, village and cottage industries.
10. Rural Housing.

11. Drinking Water
12. Fuel and fodder
13. Roads
14. Rural Electrification
15. Non-conventional energy

16. Poverty alleviation programme.
17. Education.
18. Vocational education.
19. Adult and non-formal education.
20. Libraries.

21. Cultural activities.
22. Markets and fairs.
23. Health and sanitation.
24. Family welfare.
25. Women and child development.

26. Social welfare.
27. Welfare of the weaker sections.
28. Public distribution system.
29. Maintenance of community assets.



सत्यमेव जयते

Specific provisions of PESA related to planning

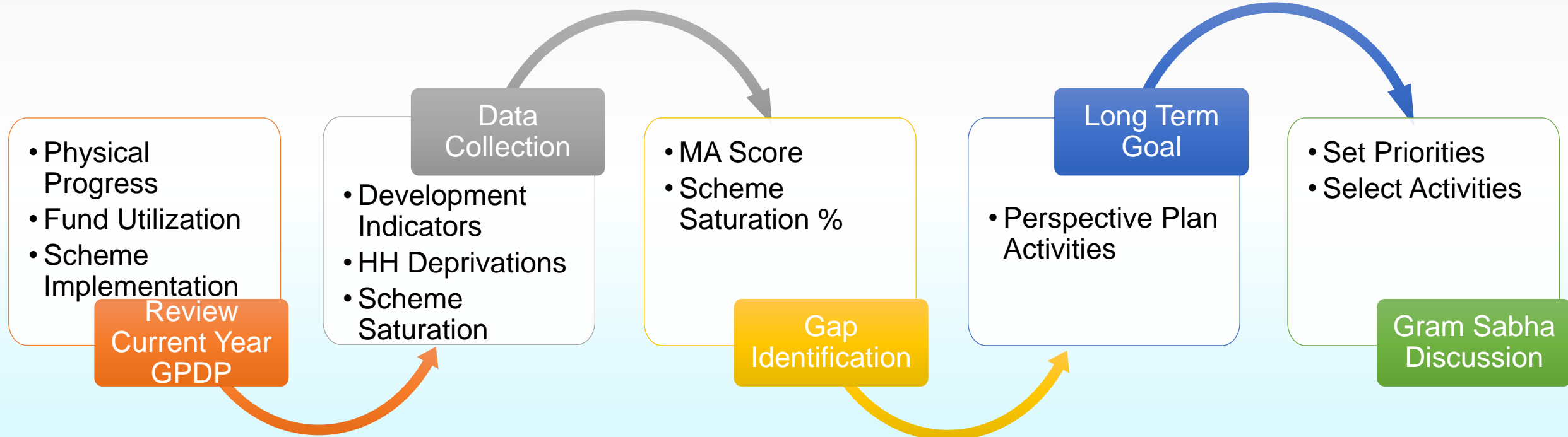


- State legislation shall be in consonance with the customary law, social and religious practices and traditional management practices of common resources **[Sec 4(1)(a)]**
- PESA provides for constitution of Gram Sabha for each village
- Every Gram Sabha shall approve the plans, programmes and projects for social and economic development before such plans, programmes and projects taken up for implementation by the Panchayat **[Sec 4(e)]**
- PESA empowers Gram Sabhas to safeguard and preserve traditions and customs; identifying beneficiaries for various schemes and issuing certificates of utilisation of funds
- planning and management of minor water bodies in the Scheduled Areas shall be entrusted to Panchayats at the appropriate level; **[Sec 4(j)]**
- recommendations of the Gram Sabha or the Panchayats at the appropriate level shall be made mandatory prior to grant of prospecting licence or mining lease for minor minerals in the Scheduled Areas; **[Sec 4(k)]**
- the prior recommendation of the Gram Sabha or the Panchayats at the appropriate level shall be made mandatory for grant of concession for the exploitation of minor minerals by auction; **[Sec 4(l)]**



सत्यमेव जयते

GPDP Planning in PESA areas



Pre-requisites

- Collection/ Availability of Mission Antyodaya data
- Validation of Mission Antyodaya Data in Special Gram Sabha meeting during People's Plan Campaign

Madhya Pradesh

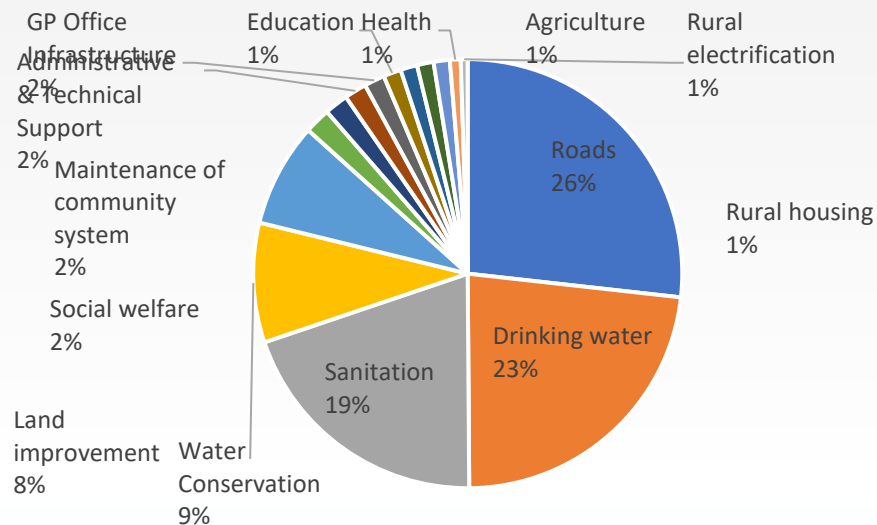
- Total Area of State (in Sq km): **308252**
- Number of Village Panchayats under PESA:1907
- Area Covered under PESA (in sq km); **26470.035**
- Percentage of area under PESA: **8.59**

	State	PESA District
Attendance in Gram Sabha	106	83
SHG Participation (In %)	16	10
Average Women Participation (in percentage)	30	18

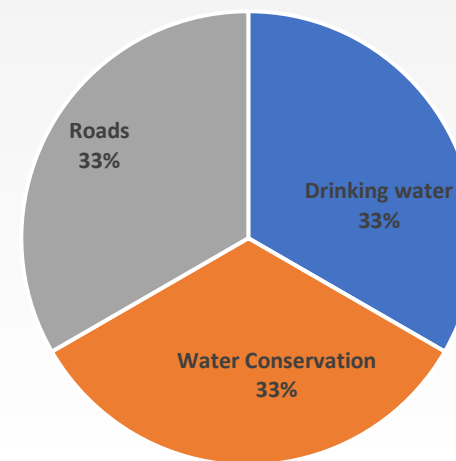
Major sectors with gaps identified in Mission Anyodaya survey:

Agriculture, Health & Nutrition, Health & Sanitation, Khadi, Village & Cottage industries

Sector-Wise activities Distribution

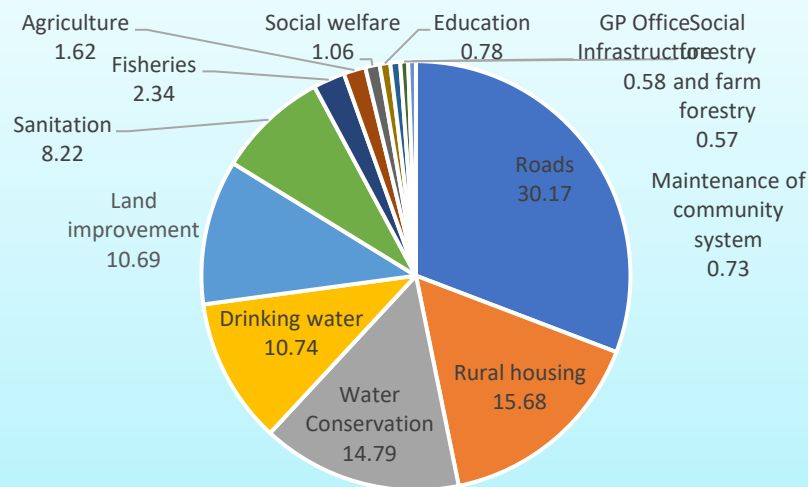


State level

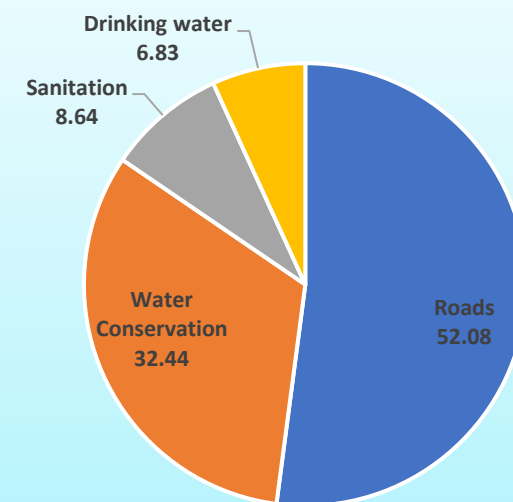


PESA Gram Panchayat: Alipur

Sector fund allocation



State level



PESA Gram Panchayat: Alipur

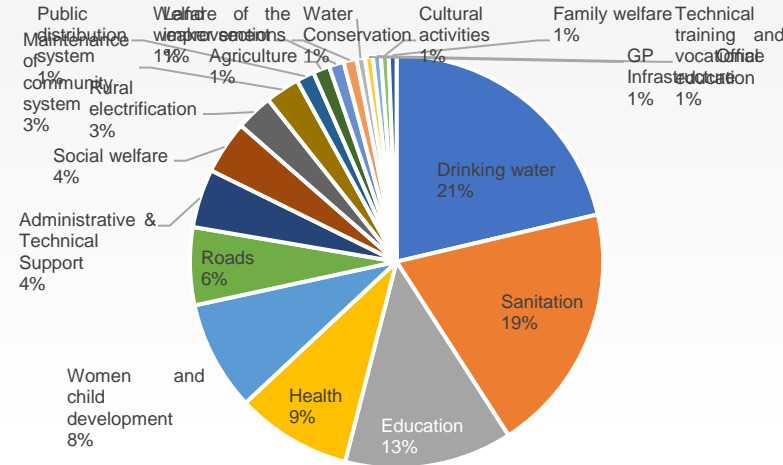
Maharashtra

- Total Area of State (in Sq km): **307713**
- Number of Village Panchayats under PESA: **283**
- Area Covered under PESA (in sq km): --
- Percentage of area under PESA: --

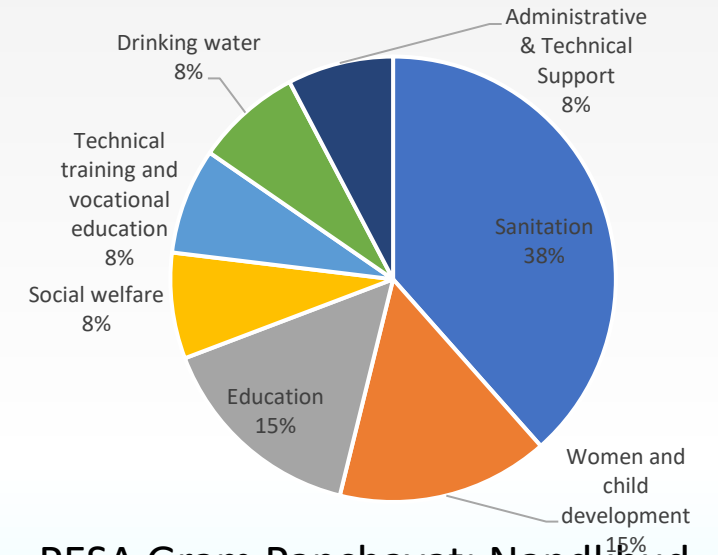
	State	PESA District
Attendance in Gram Sabha	58	20
SHG Participation (In %)	21	5
Average Women Participation	29	5

Major sectors with gaps identified in Mission Anyodaya survey:
 Agriculture, Animal Husbandry, Women & Child Development, Health and Sanitation, Education

Sector-Wise activities Distribution

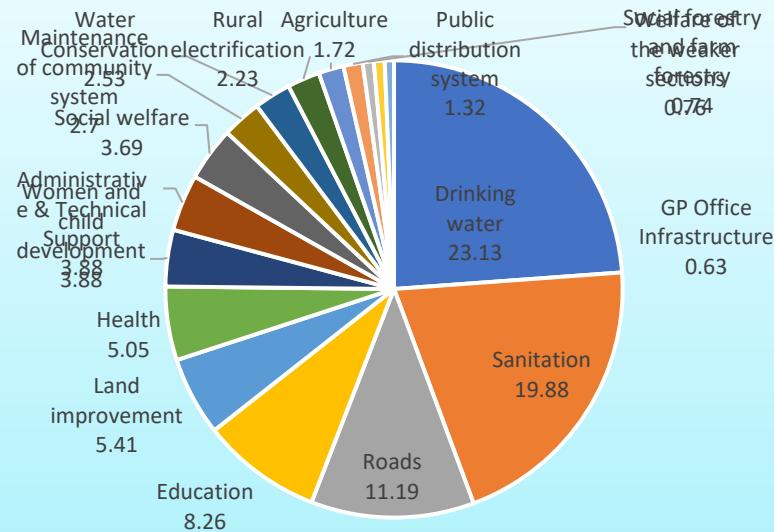


State level

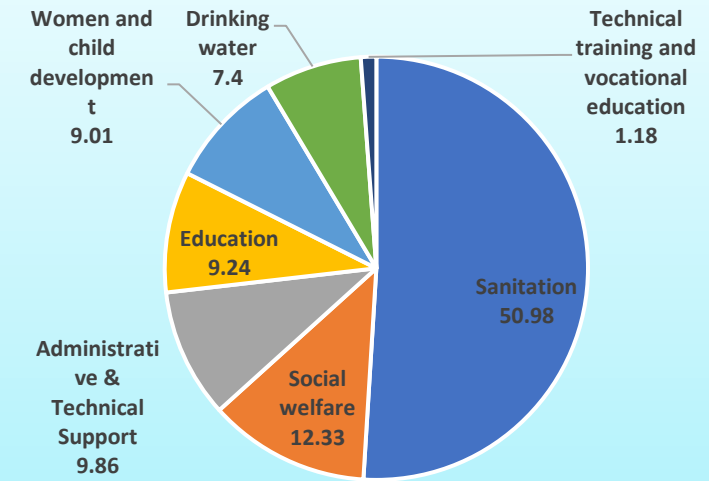


PESA Gram Panchayat: Nandkhud

Sector fund allocation



State level



PESA Gram Panchayat: Nandkhul



सत्यमेव जयते

Mission Antyodaya Gaps in PESA Areas




Health & Nutrition

- Availability of Jan Aushadhi Kendra; healthcare to lactating mothers; Children in ICDS CAS, Availability of Sub centre PHC/CHC



Education

- Availability of primary school with necessities such as electricity, toilet, drinking water, etc.; Availability of Middle School etc.



Women & Child Development

- Availability of Aanganwadi Centre, Early Childhood Education in the Anganwadi,



Poverty Alleviation

- Presence of SHGs; SHGs federated into Village Organisations (VOs); SHGs with access to bank loans; households mobilized into Producer Groups (PGs)



Initiatives Under RGSA For Strengthening Of Gram Sabhas



Special Support to Panchayats in PESA Areas

One Gram Sabha Mobiliser in each PESA GP to ensure maximum participation of members of PRIs (max of Rs. 2,500/month)

One PESA coordinator in each Block (max of Rs. 20,000/month)

One PESA coordinator in each district (max of Rs. 25,000 /month)

Orientation programmes for Gram Sabha (max of Rs.10,000 for each GP)

Contracting a NGO for regular hand holding (max of Rs.10,000/GP)



सत्यमेव जयते

Road Ahead



Convergence of
Central
Government
and State
Government
schemes in
GPDP

Preparation of
PESA Gram
Sabha
Operational
Manuals in
regional
languages by
NIRDPR/ SIRDs
for circulation

Setup Separate
PESA section to
facilitate special
requirements of
PESA Gram
Sabhas in State
PR Departments
with Public
Helpline to
provide real time
help to PESA
beneficiaries

Preparation of
poverty
reduction plan
and integration
of the plan into
GPDP

THANK YOU

Chhattisgarh

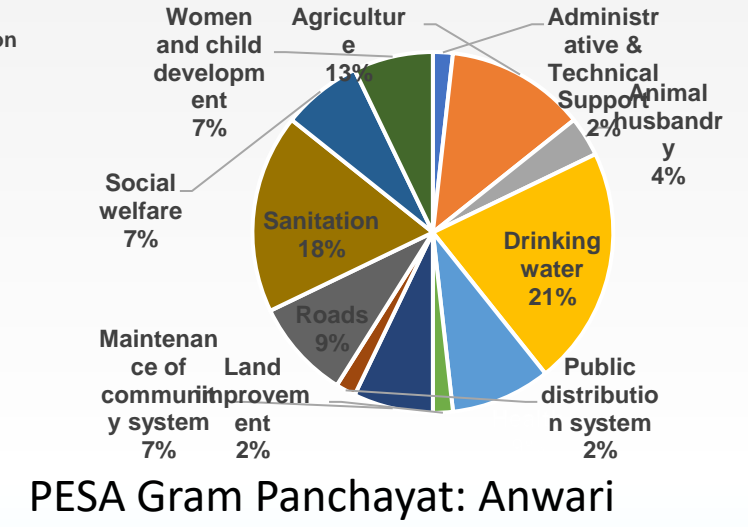
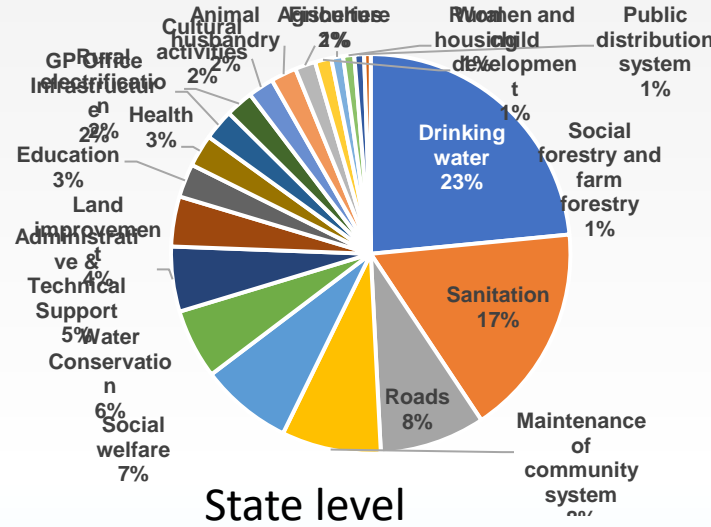
- Total Area of State (in Sq km): **135191**
- Number of Village Panchayats under PESA: **4569**
- Area Covered under PESA (in sq km): **81174.995**
- Percentage of area under PESA: **60.04**

	State	PESA District
Attendance in Gram Sabha	74	72
SHG Participation (In %)	19	5
Average Women Participation	37	10

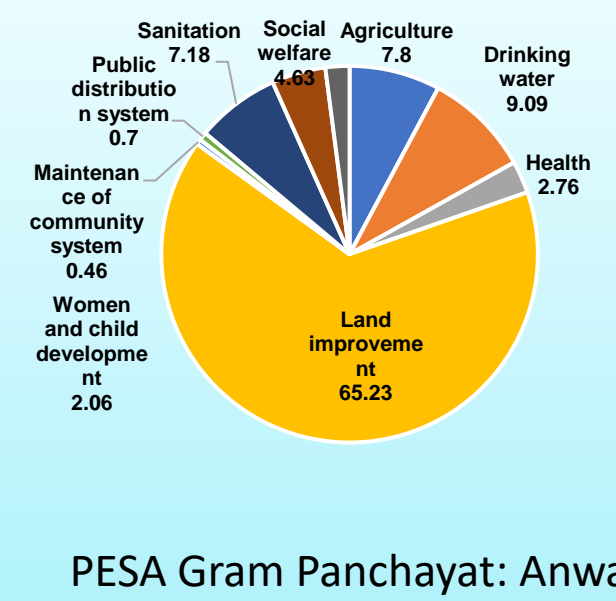
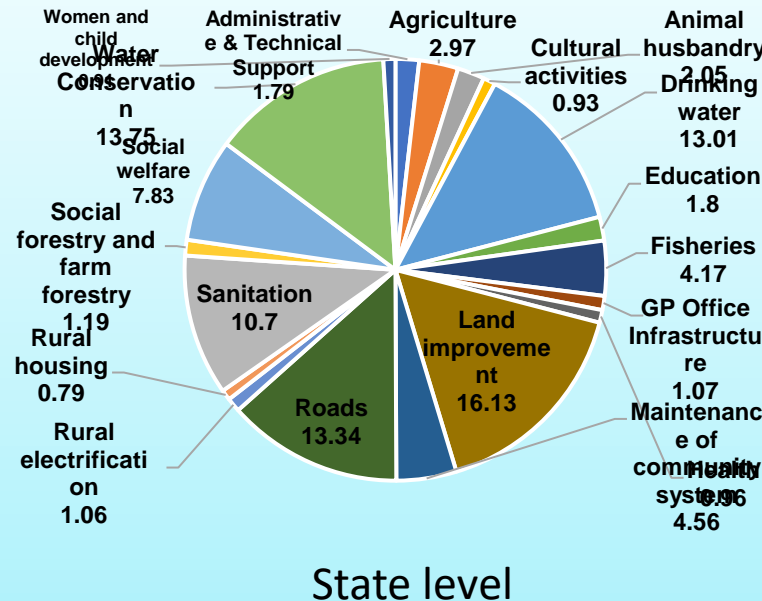
Major sectors with gaps identified in Mission Anyodaya survey:

Agriculture, Health & Nutrition, Health & Sanitation, Khadi, Village & Cottage industries, Roads, Water management and efficiency

Sector-Wise activities Distribution



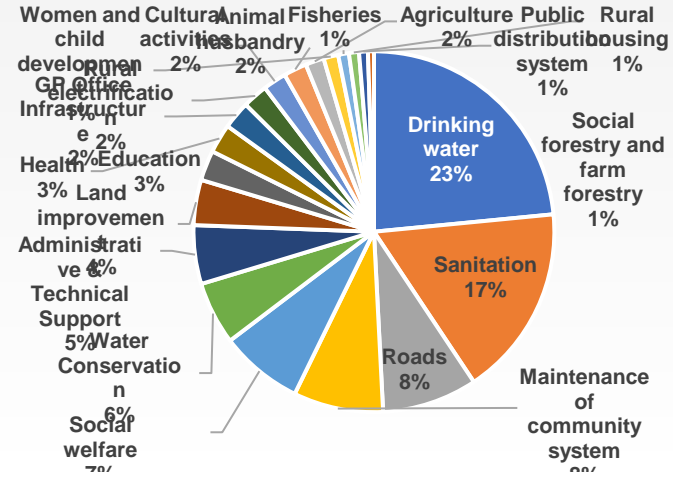
Sector fund allocation



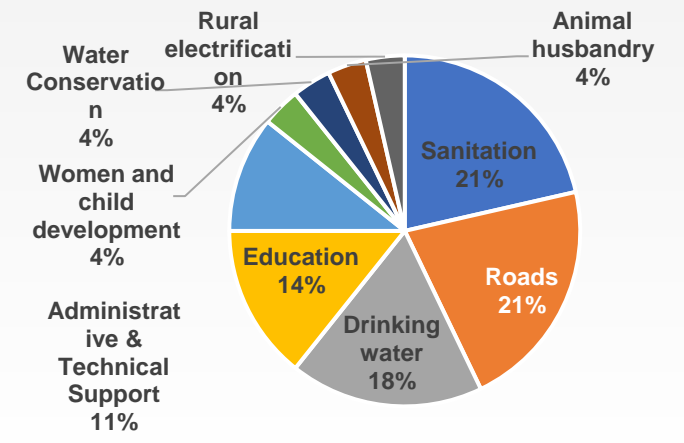
Chhattisgarh

	State	PESA District
Attendance in Gram Sabha	74	62
SHG Participation (In %)	19	9
Average Women Participation	37	18

Sector-Wise activities Distribution

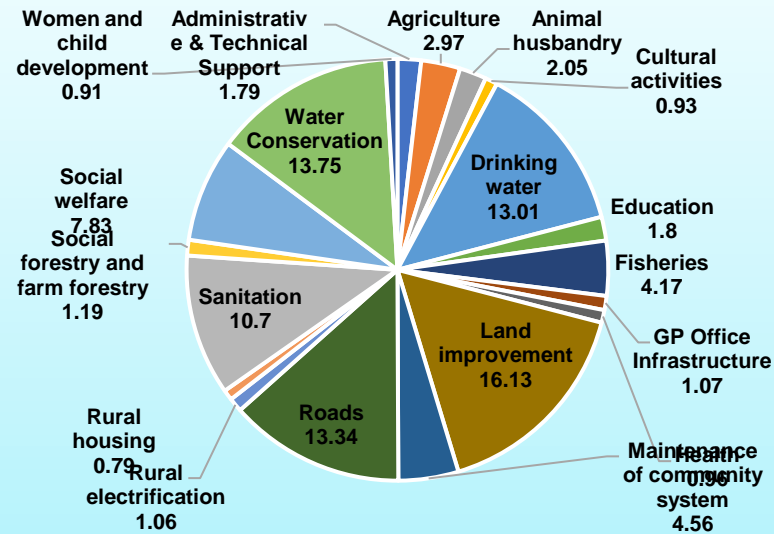


State level

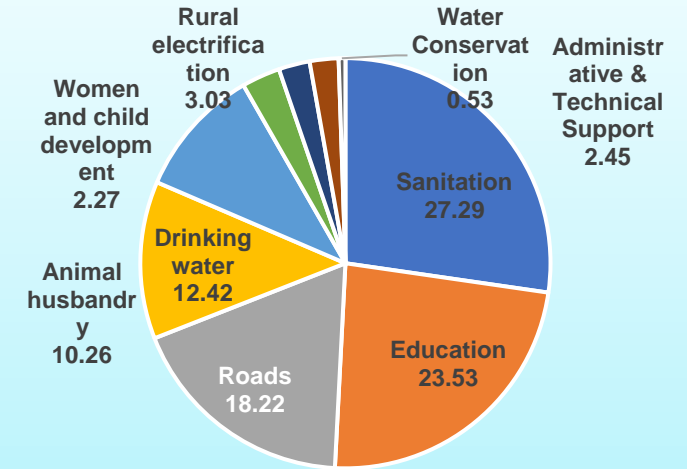


PESA Gram Panchayat: Aadawal

Sector fund allocation



State level

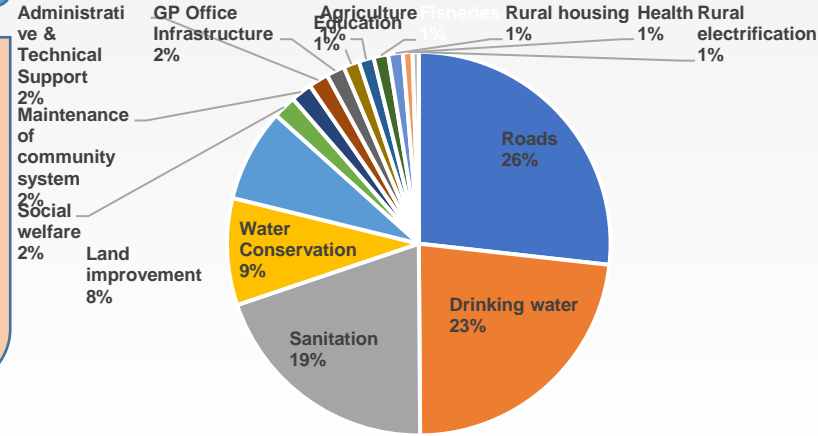


PESA Gram Panchayat: Aadawal

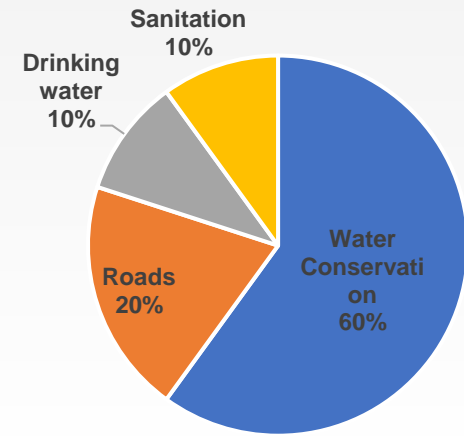
Madhya Pradesh

- Total Area of State (in Sq km): **308252**
- Number of Village Panchayats under PESA:1907
- Area Covered under PESA (in sq km); **26470.035**
- Percentage of area under PESA: **8.59**

Sector-Wise activities Distribution



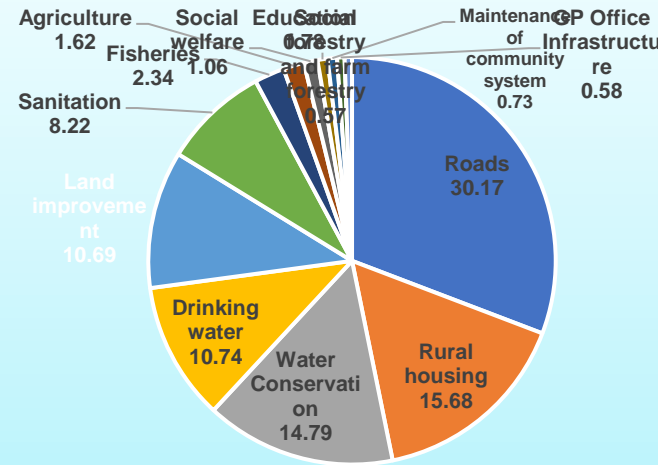
State level



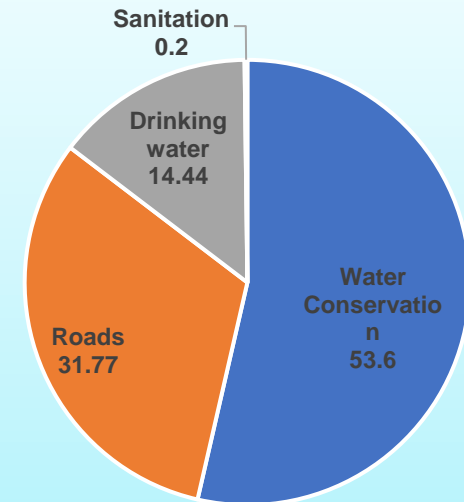
PESA Gram Panchayat: Aali

	State	PESA District
Attendance in Gram Sabha	106	60
SHG Participation (In %)	16	0
Women Participation	30	0

Sector fund allocation



State level



PESA Gram Panchayat: Aali

Major sectors with gaps identified in Mission Anyodaya survey:

Agriculture, Health & Nutrition, Health & Sanitation, Khadi, Village & Cottage industries, Poverty alleviation Programme

Maharashtra

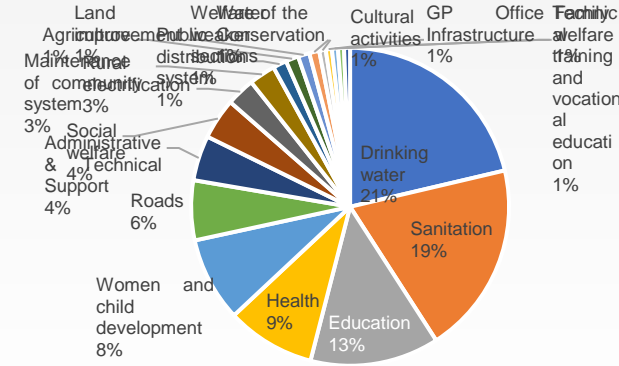
- Total Area of State (in Sq km): 307713
- Number of Village Panchayats under PESA: 283
- Area Covered under PESA (in sq km): --
- Percentage of area under PESA: --

	State	PESA District
Attendance in Gram Sabha	58	20
SHG Participation (In %)	21	5
Average Women Participation	29	5

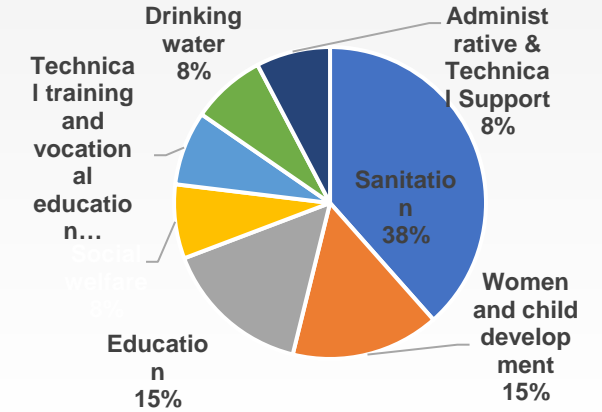
Major sectors with gaps identified in Mission Anyodaya survey:

Agriculture, Health & Nutrition, Health & Sanitation, Khadi, Village & Cottage industries, Poverty Alleviation Programme

Sector-Wise activities Distribution

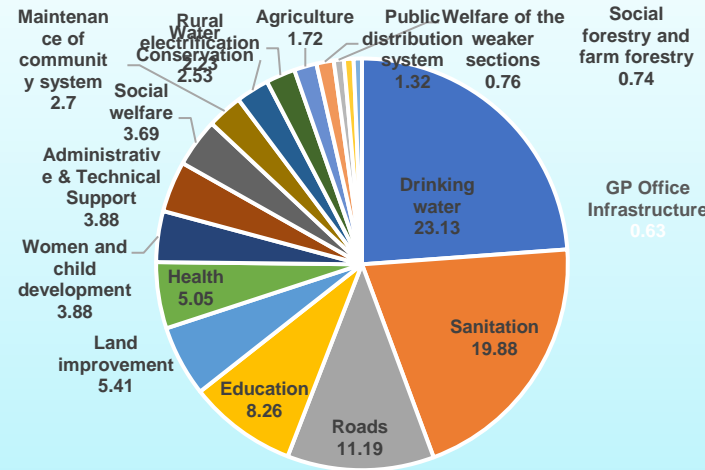


State level

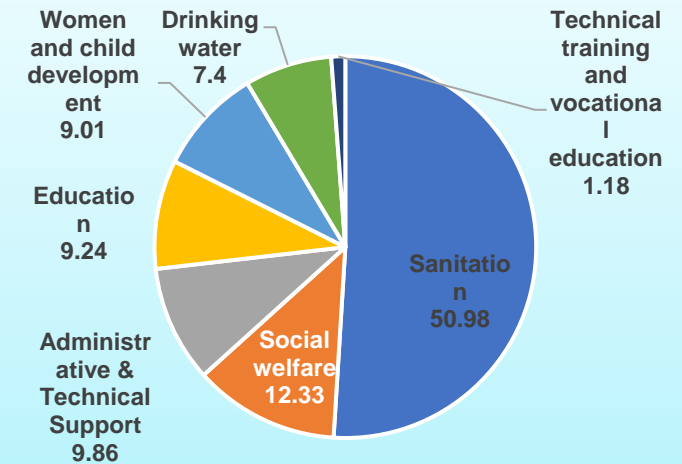


PESA Gram Panchayat: Nandkhud Bk

Sector fund allocation



State level



PESA Gram Panchayat: Nandkhul BK

Odisha

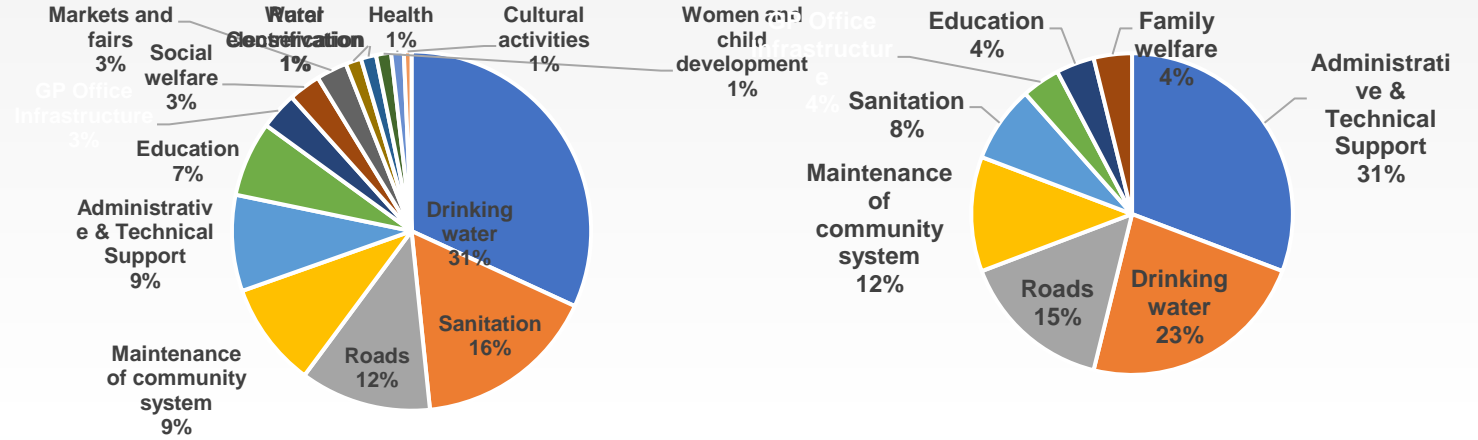
- Total Area of State (in Sq km): **155707**
- Number of Village Panchayats under PESA: **1403**
- Area Covered under PESA (in sq km): **47536.607**
- Percentage of area under PESA: **30.53**

	State	PESA District
Attendance in Gram Sabha	60	26
SHG Participation (In %)	21	4
Average Women Participation	30	7

Major sectors with gaps identified in Mission Anyodaya survey:

Agriculture, Land improvement & minor irrigation, Poverty Alleviation Programme, Women & Child Development, Health & Nutrition

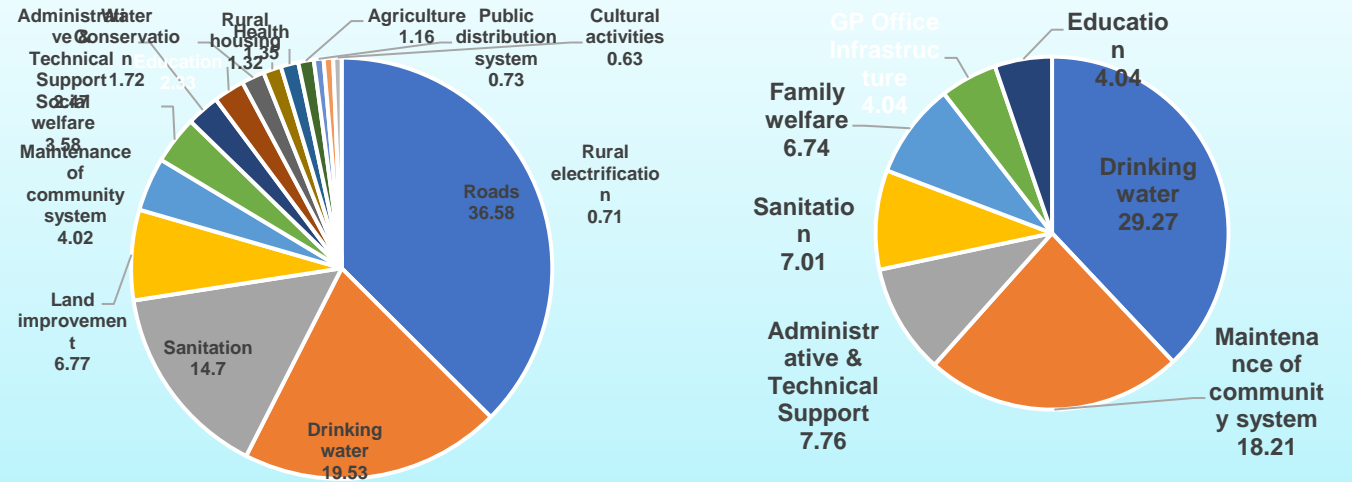
Sector-Wise activities Distribution



State level

PESA Gram Panchayat: Bapanpalli

Sector fund allocation



State level

PESA Gram Panchayat: Bapanpalli

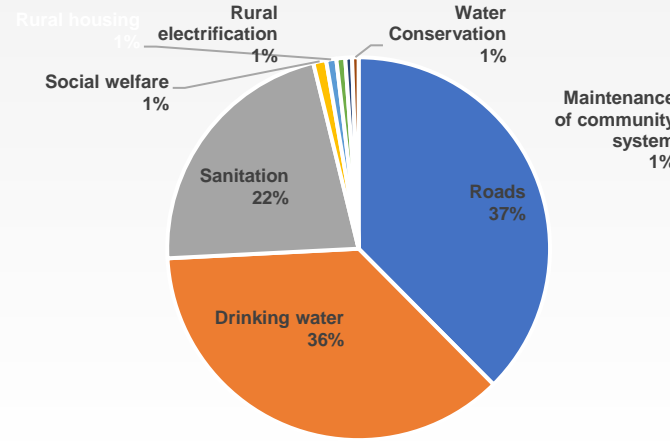
Gujarat

- Total Area of State (in Sq km): **196024**
- Number of Village Panchayats under PESA: **2679**
- Area Covered under PESA (in sq km): **27734.672**
- Percentage of area under PESA: **14.15**

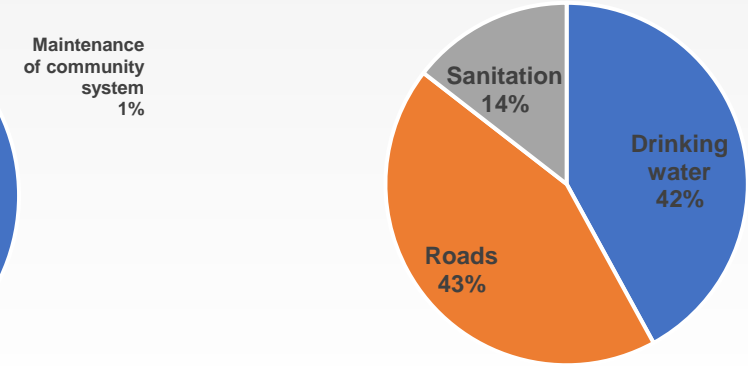
	State	PESA District
Attendance in Gram Sabha	20	16
SHG Participation (In %)	10	0
Average Women Participation	28	3

Major sectors with gaps identified in Mission Anyodaya survey: Agriculture, Animal Husbandry, Women & Child Development, Health and Sanitation, Land improvement & minor irrigation, Khadi, Village & Cottage Industries

Sector-Wise activities Distribution

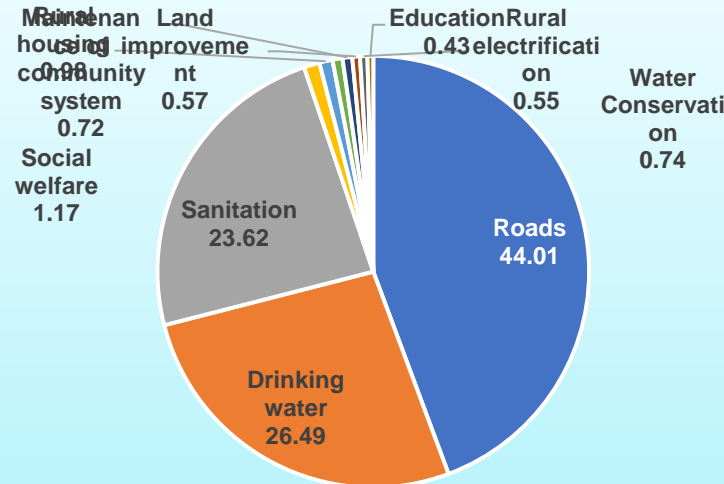


State level



PESA Gram Panchayat: Khergam

Sector fund allocation



State level

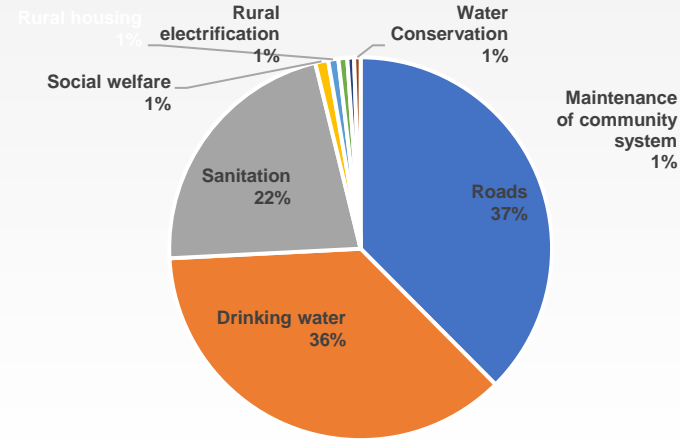


PESA Gram Panchayat: Khergam

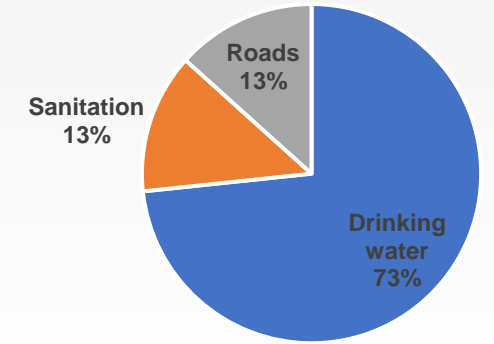
Gujarat

	State	PESA District
Attendance in Gram Sabha	20	55
SHG Participation (In %)	10	3
Average Women Participation	28	3

Sector-Wise activities Distribution

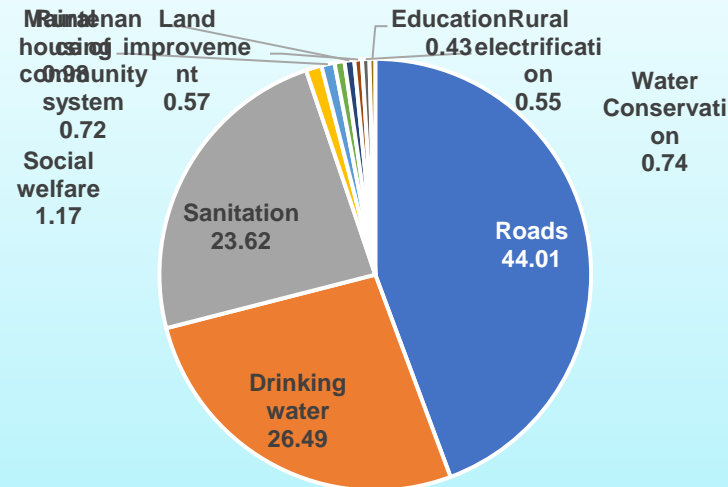


State level

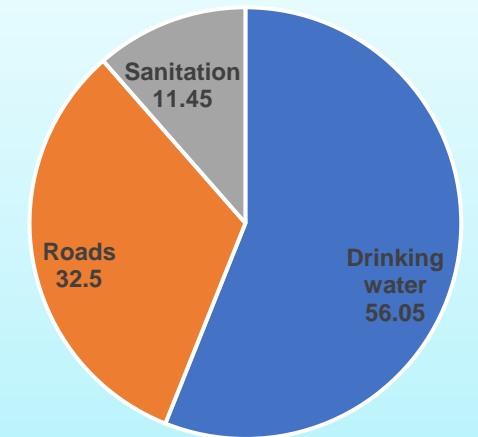


PESA Gram Panchayat: Aafwa

Sector fund allocation



State level



PESA Gram Panchayat: Aafwa

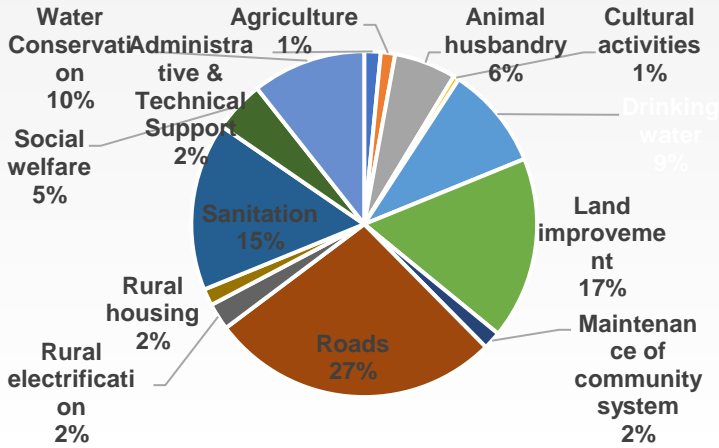
Himachal Pradesh

- Total Area of State (in Sq km): **55673**
- Number of Village Panchayats under PESA: **154**
- Area Covered under PESA (in sq km): **0**
- Percentage of area under PESA: **0**

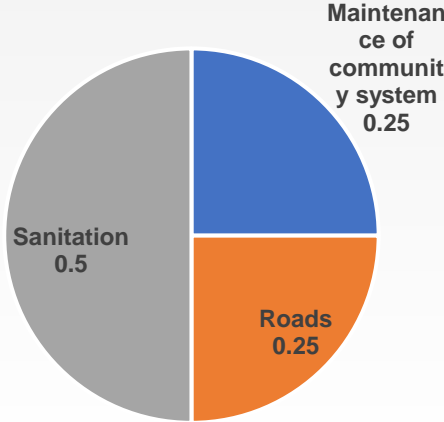
	State	PESA District
Attendance in Gram Sabha	27	52
SHG Participation (In %)	11	2
Average Women Participation	41	16

Major sectors with gaps identified in Mission Anyodaya survey: Agriculture & Livelihoods, Animal Husbandry, Education, Financial & Communication Infrastructure, Land Improvement & Minor Irrigation, Roads, Women & Child Development, Health and Sanitation

Sector-Wise activities Distribution

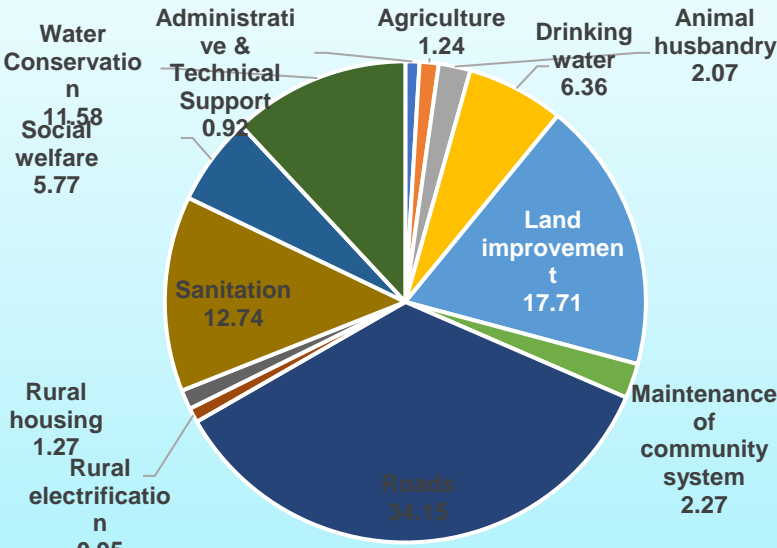


State level

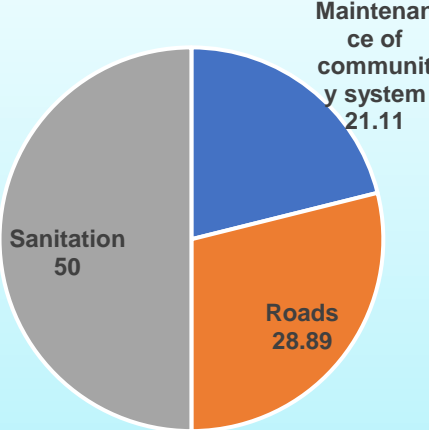


PESA Gram Panchayat: Chota Kamba

Sector fund allocation



State level

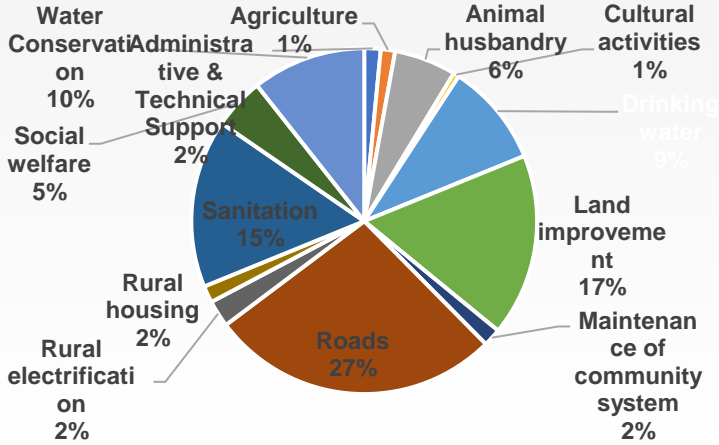


PESA Gram Panchayat: Chota Kamba

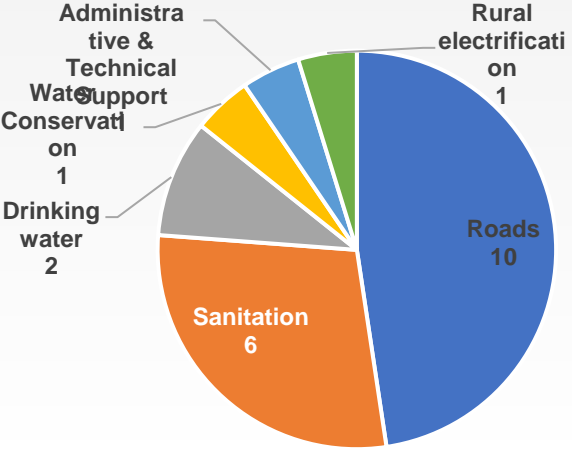
Himachal Pradesh

	State	PESA District
Attendance in Gram Sabha	27	10
SHG Participation (In %)	11	0
Average Women Participation	41	4

Sector-Wise activities Distribution

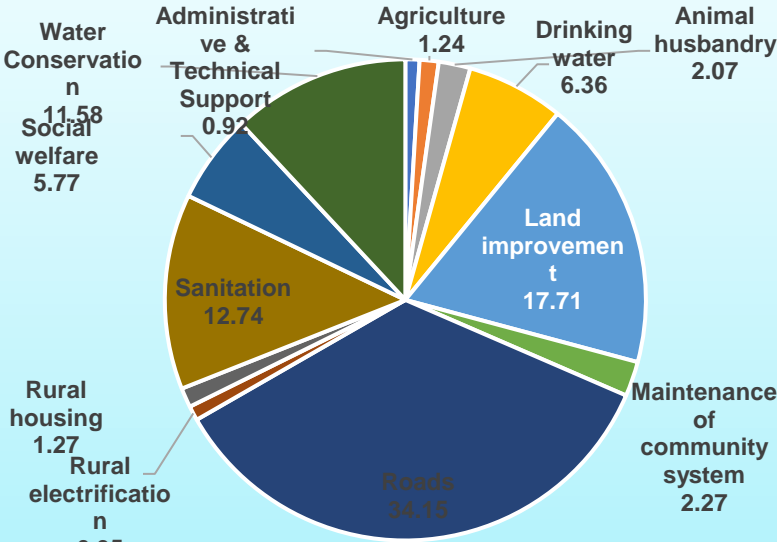


State level

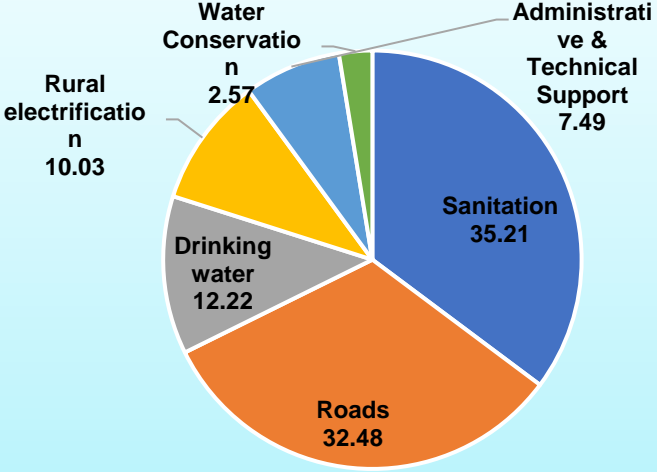


PESA Gram Panchayat: Karel

Sector fund allocation



State level



PESA Gram Panchayat: Karel

Jharkhand

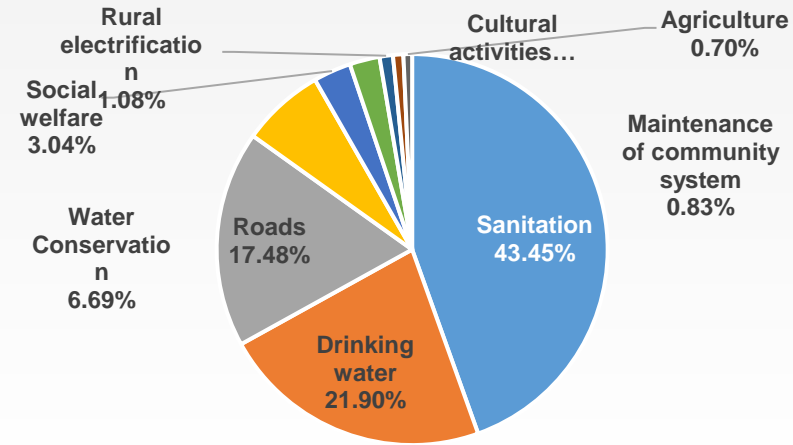
- Total Area of State (in Sq km): **79714**
- Number of Village Panchayats under PESA: **1999**
- Area Covered under PESA (in sq km): **52039.332**
- Percentage of area under PESA: **65.28**

	State	PESA District
Attendance in Gram Sabha	125	
SHG Participation (In %)	42.4	45
Average Women Participation	44	237

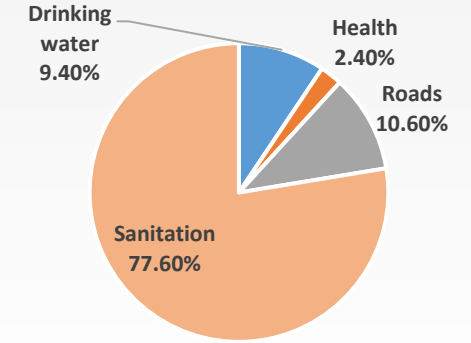
Major sectors with gaps identified in Mission Anyodaya survey:

Agriculture, Animal Husbandry, Women & Child Development, Health and Sanitation, Fisheries, Women & Child Development, Social Security

Sector-Wise activities Distribution

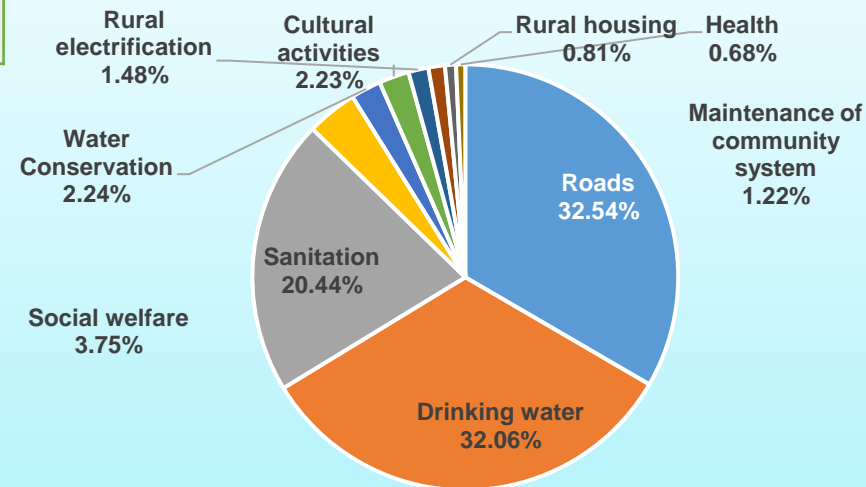


State level

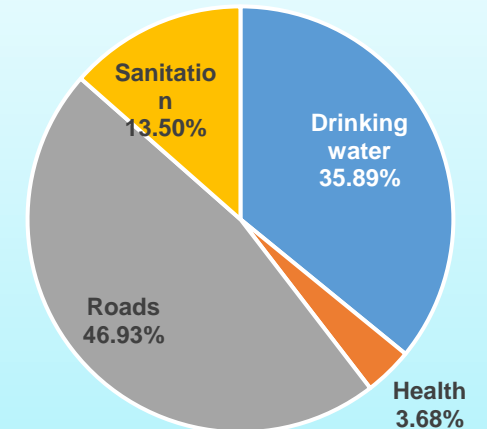


PESA Gram Panchayat: Kesiabahal

Sector fund allocation



State level

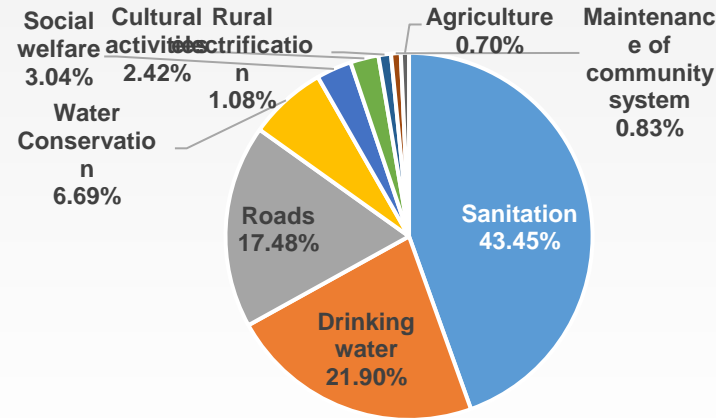


PESA Gram Panchayat: Kesiabahal

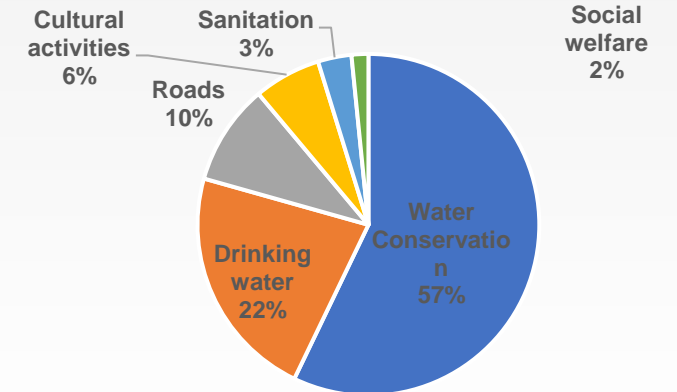
Jharkhand

	State	PESA District
Attendance in Gram Sabha	125	
SHG Participation (In %)	42.4	45
Average Women Participation	44	237

Sector-Wise activities Distribution

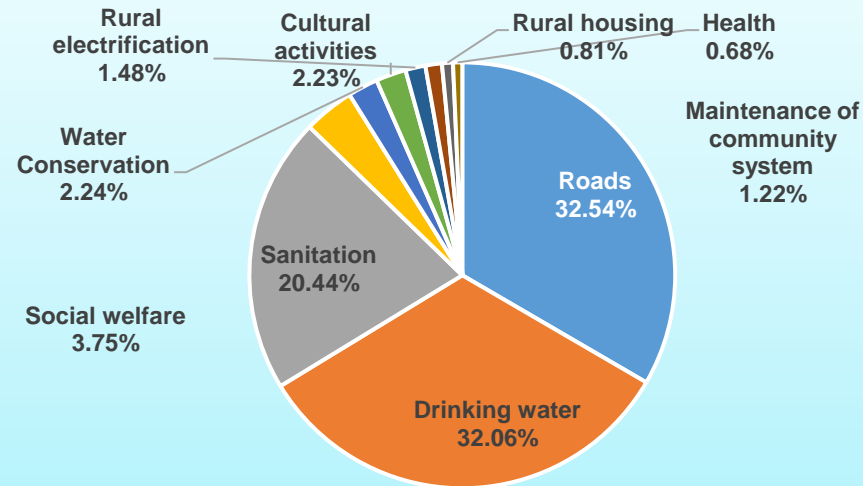


State level

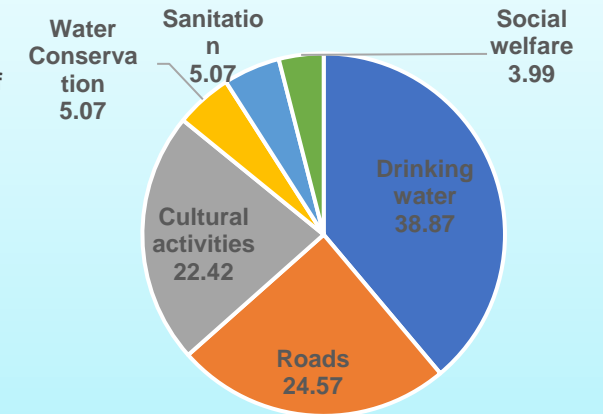


PESA Gram Panchayat: Aaragundi

Sector fund allocation



State level



PESA Gram Panchayat: Aaragundi

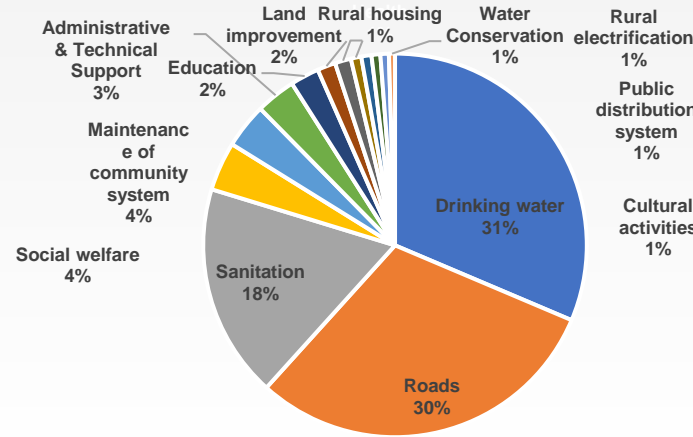
Rajasthan

- Total Area of State (in Sq km): **342239**
- Number of Village Panchayats under PESA: **698**
- Area Covered under PESA (in sq km): **8489.792**
- Percentage of area under PESA: **2.48**

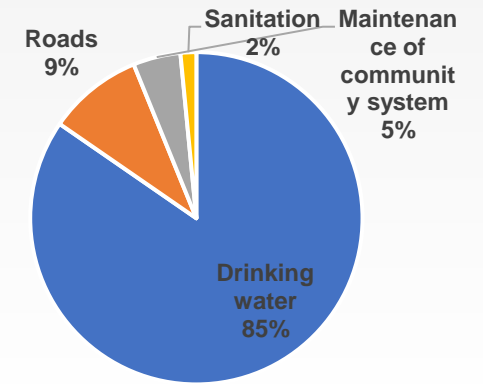
	State	PESA District
Attendance in Gram Sabha	244	100
SHG Participation (In %)	5	5
Average Women Participation	30	9

Major sectors with gaps identified in Mission Anyodaya survey: Agriculture, Animal Husbandry, Women & Child Development, Health and Sanitation, Education, Roads, fisheries,

Sector-Wise activities Distribution

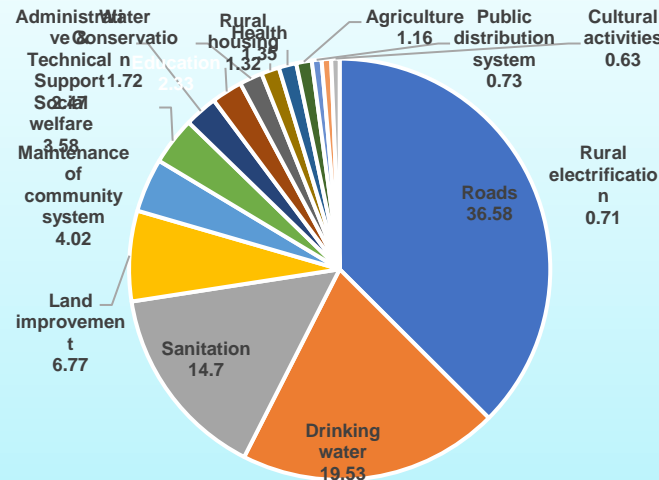


State level

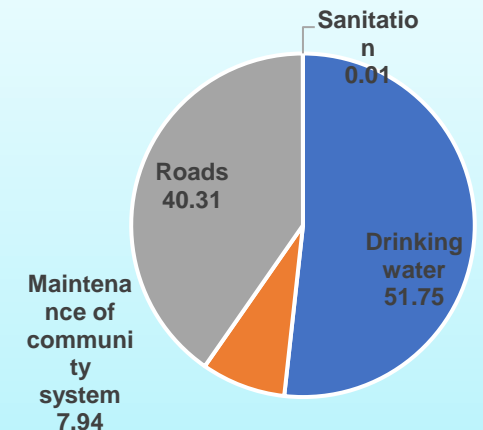


PESA Gram Panchayat: Anandpuri

Sector fund allocation



State level

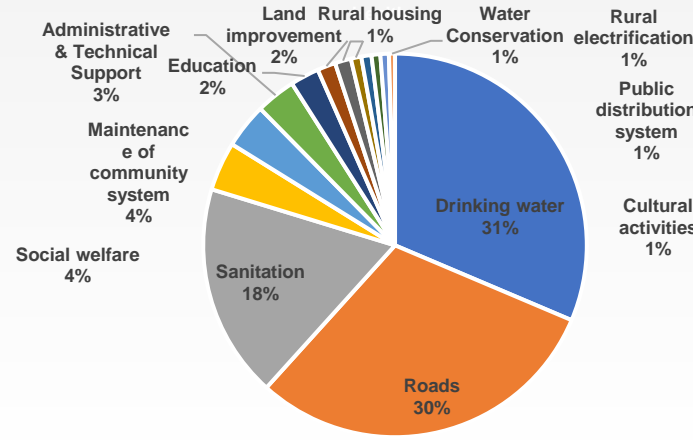


PESA Gram Panchayat: Anandpuri

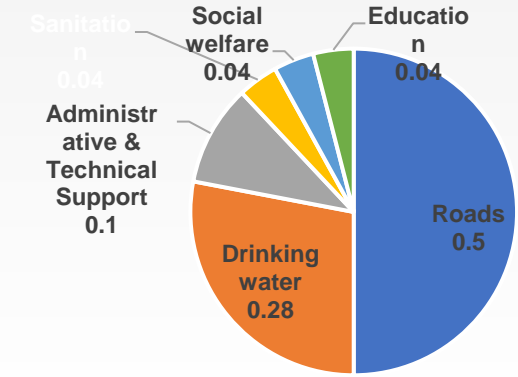
Rajasthan

	State	PESA District
Attendance in Gram Sabha	244	100
SHG Participation (In %)	5	2
Average Women Participation	30	2

Sector-Wise activities Distribution

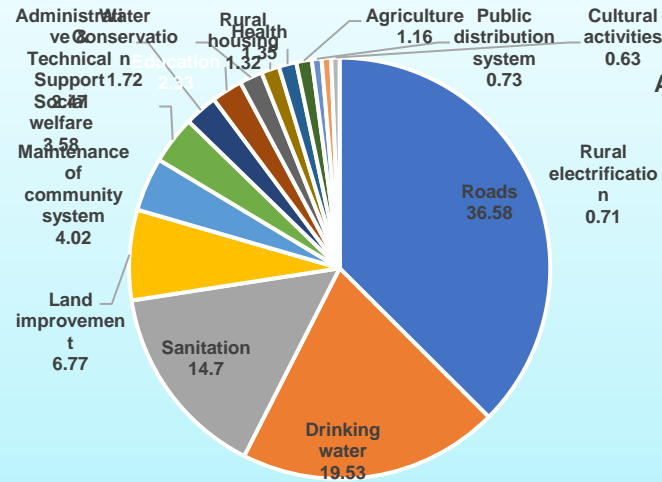


State level

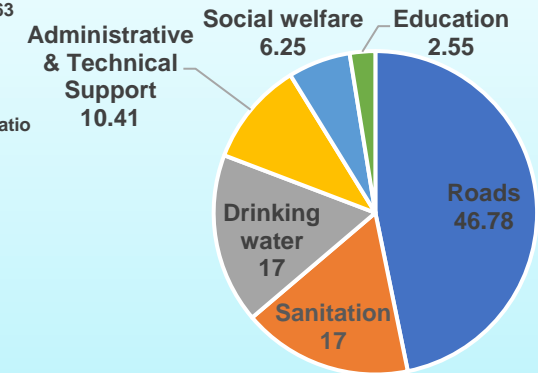


PESA Gram Panchayat: Ambada

Sector fund allocation



State level



PESA Gram Panchayat: Ambada

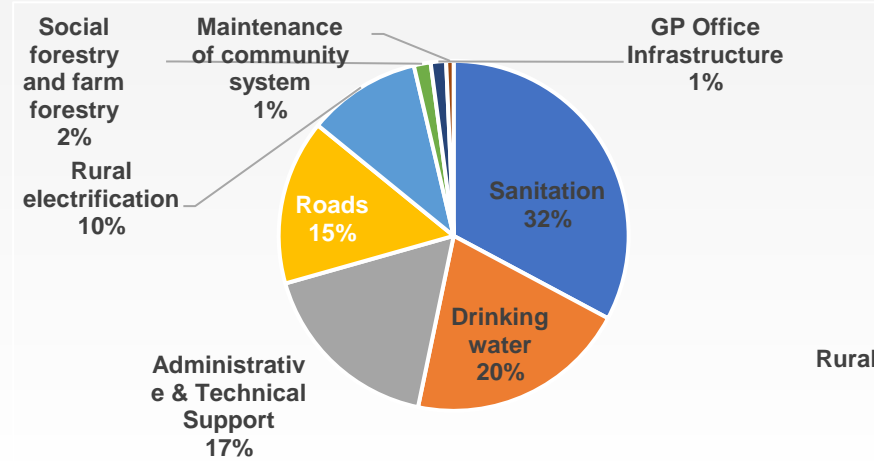
Telangana

- Total Area of State (in Sq km): **160205**
- Number of Village Panchayats under PESA: **10**
- Area Covered under PESA (in sq km): **131.882**
- Percentage of area under PESA: **0.08**

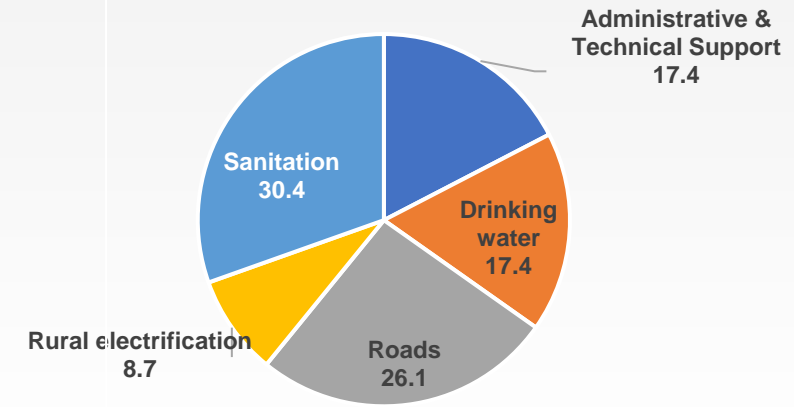
	State	PESA District
Attendance in Gram Sabha	113	220
SHG Participation (In %)	31	45
Average Women Participation	42	45

Major sectors with gaps identified in Mission Anyodaya survey: Agriculture, Animal Husbandry, Health and Sanitation, Khadi, Village & Cottage Industries, Land improvement & Minor Irrigation, Women and Child Development

Sector-Wise activities Distribution

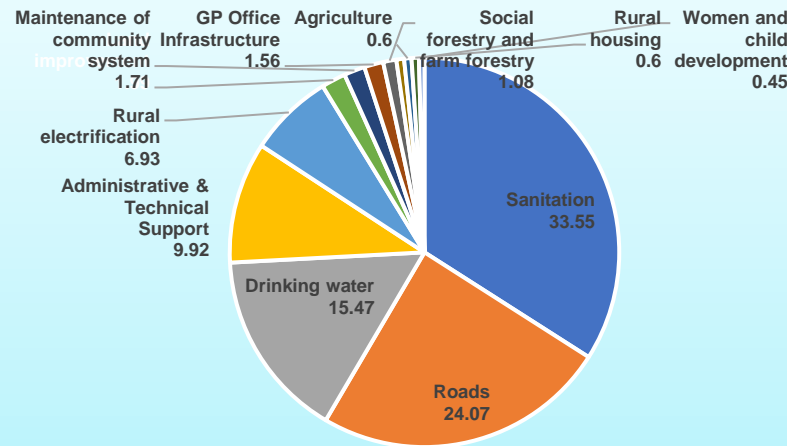


Telangana

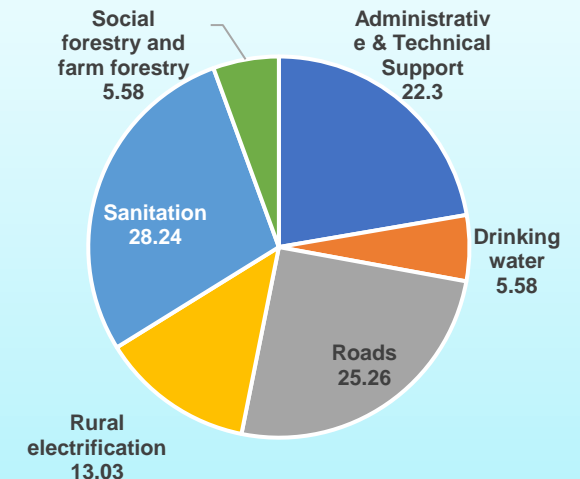


PESA Gram Panchayat: Abhangapatnam

Sector fund allocation



Telangana

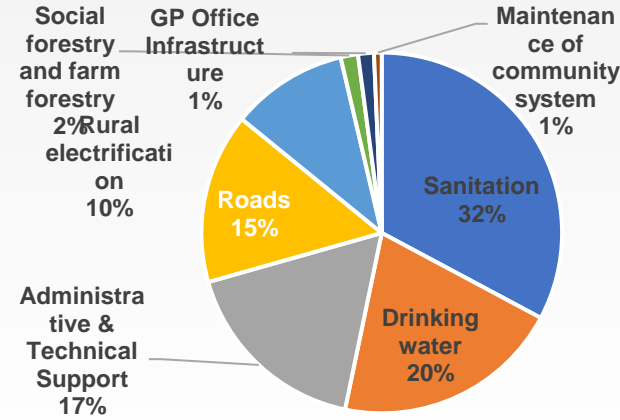


PESA Gram Panchayat: Abhangapatnam

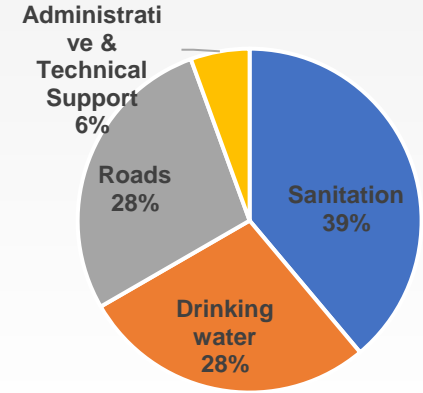
Telangana

	State	PESA District
Attendance in Gram Sabha	113	220
SHG Participation (In %)	31	45
Average Women Participation	42	45

Sector-Wise activities Distribution

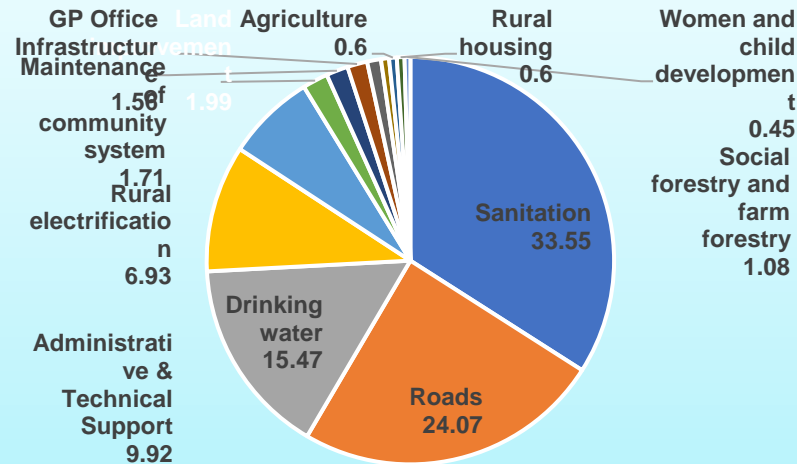


State level

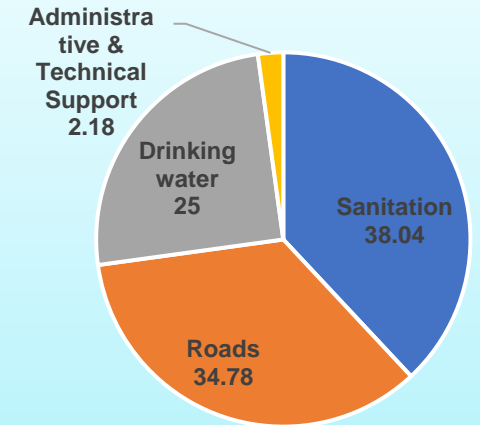


PESA Gram Panchayat: Acharlagudem

Sector fund allocation



State level



PESA Gram Panchayat: Acharlagudem

Andhra Pradesh

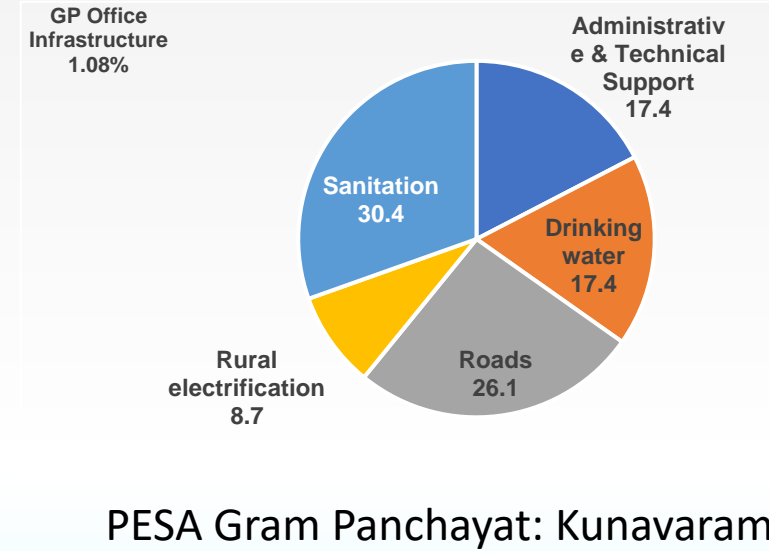
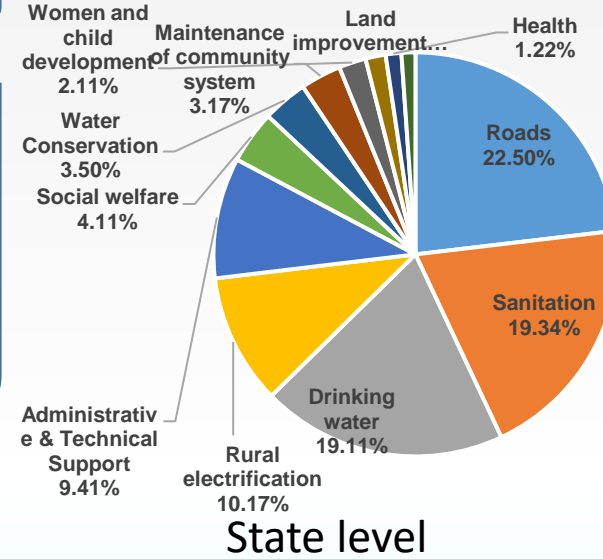
- Total Area of State (in Sq km):
- Number of Village Panchayats under PESA:
- Area Covered under PESA (in sq km):
- Percentage of area under PESA:

	State	PESA District
Attendance in Gram Sabha	74	72
SHG Participation (In %)	19	5
Average Women Participation	37	10

Major sectors with gaps identified in Mission Anyodaya survey:

Agriculture, Health & Nutrition, Health & Sanitation, Khadi, Village & Cottage industries, Roads, Water management and efficiency

Sector-Wise activities Distribution



Sector fund allocation

